


NO.	DESCRIPTION	BY	DATE
Revisions			

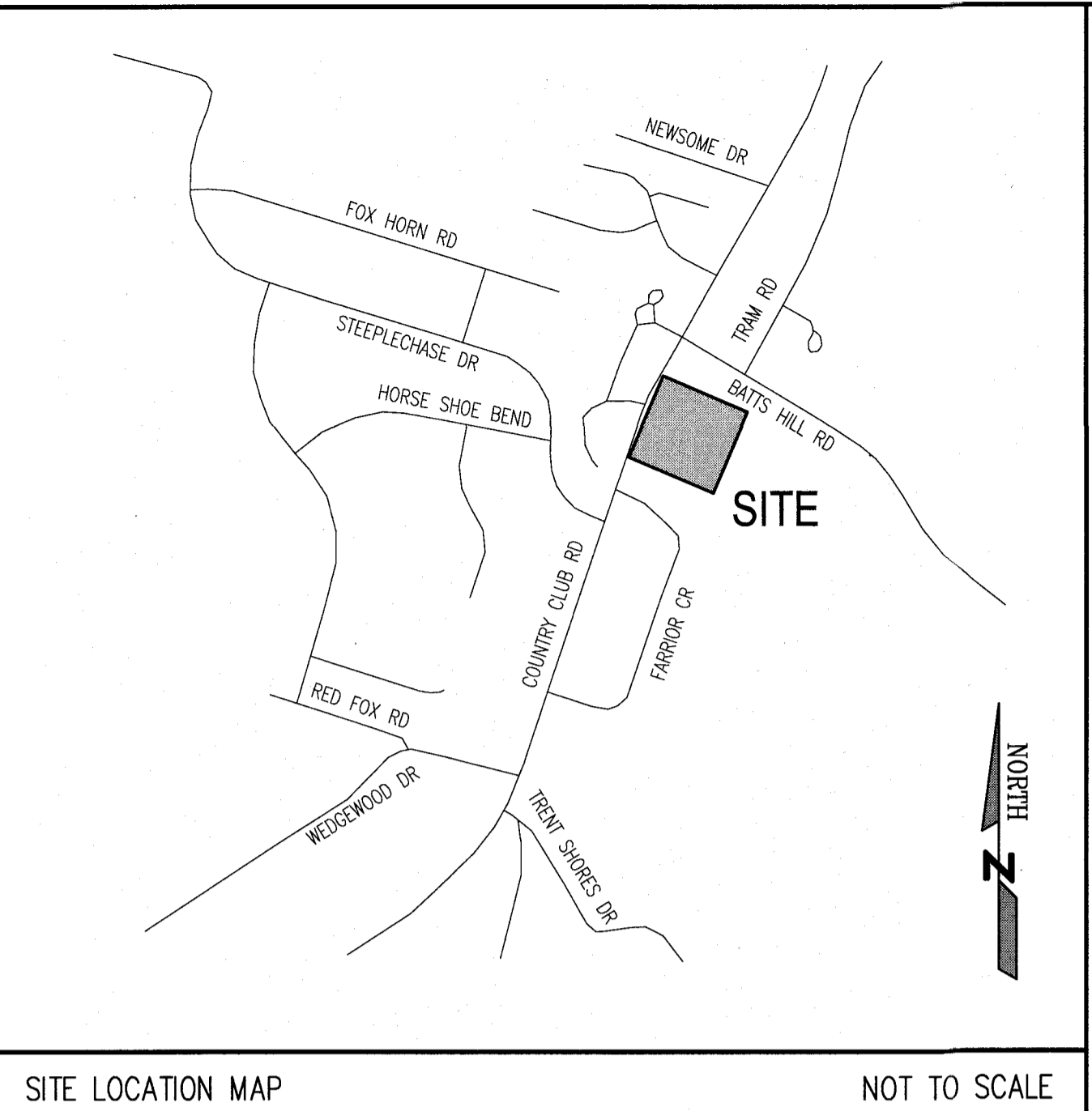


FLOOD PLAN STATEMENT
 THE AREA SHOWN ON THIS SURVEY IS LOCATED IN FLOOD ZONE SHADED X (0.2% ANNUAL FLOOD RISK). REFERENCE FEDERAL EMERGENCY MANAGEMENT AGENCY DIGITAL MAP NUMBER 3720547900K, EFFECTIVE DATE JUNE 19, 2020.

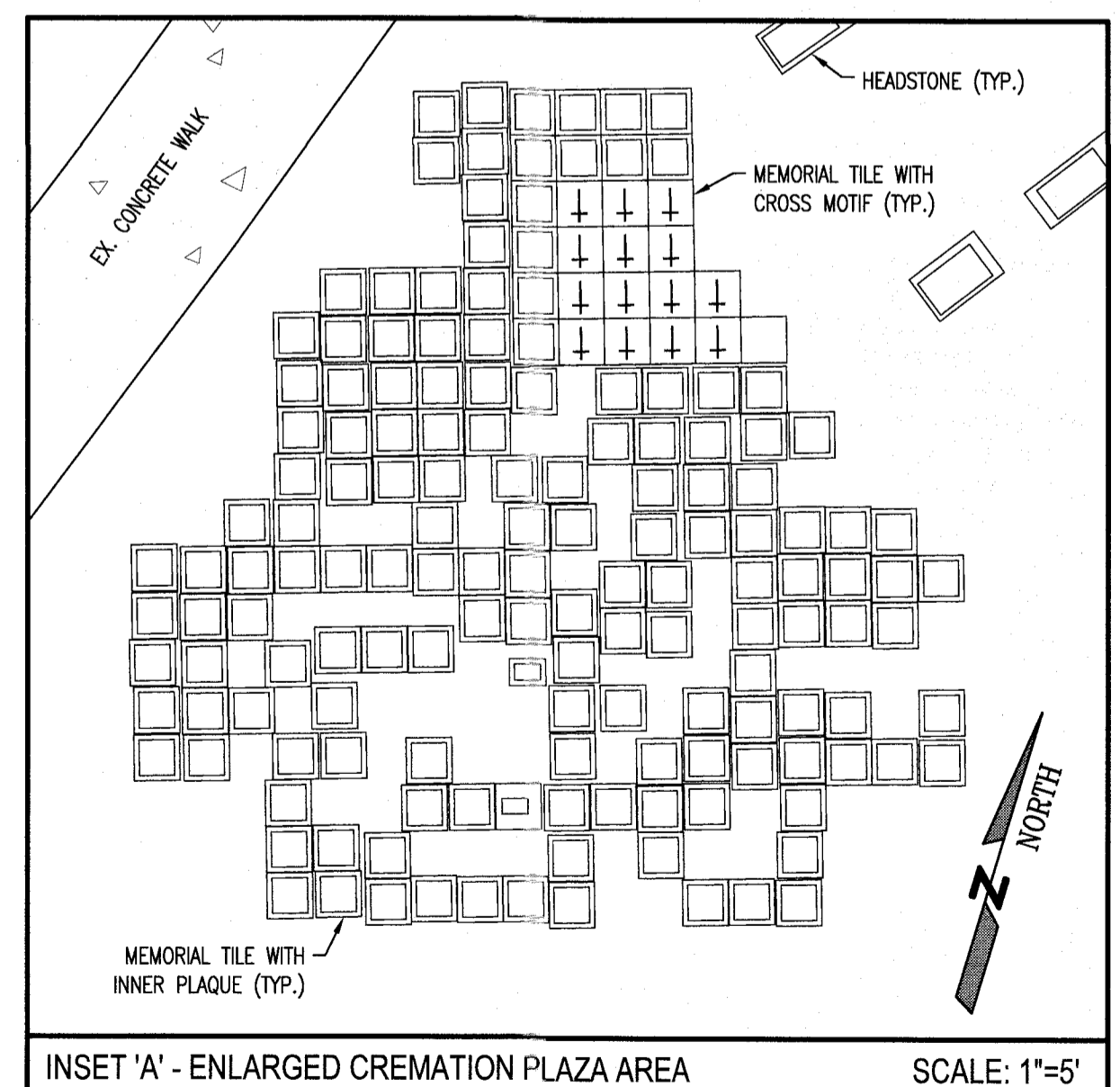
NAVD 83 2011
 HURON GRID
 Z
 NORTH

LEGEND & ABBREVIATIONS

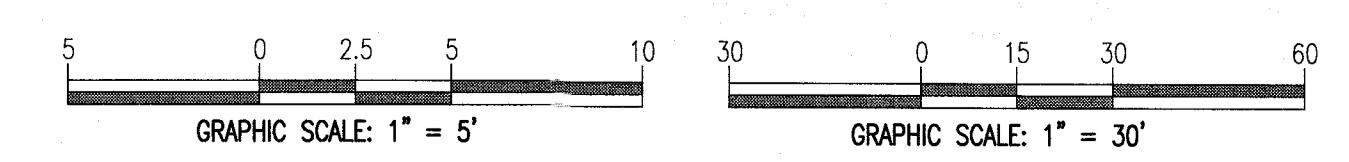
- o EP/IP = EXISTING PINCHED IRON PIPE
 - o IP = EXISTING IRON PIPE
 - o PS = IRON PIPE SET
 - o EA = EXISTING AXLE
 - o = NO POINT SET
 - OHE- = OVERHEAD UTILITIES
 - UG- = UNDERGROUND UTILITIES
 - o = GUY WIRE AND UTILITY POLE
 - NCSSM = NORTH CAROLINA GEODETIC SURVEY MONUMENT
 - R/W = RIGHT-OF-WAY
 - C/L = CENTERLINE
 - B/C = BACK OF CURB
 - EX. = EXISTING
 - EL. = ELEVATION
 - WM = WATER METER BOX
 - D.B. = DEED BOOK
 - PG. = PAGE
 - EDP = EDGE OF PAVEMENT
 - NTS = NOT TO SCALE
 - TYP. = TYPICAL
 - CM = CRAPE MYRTLE
- [Symbol] = CONCRETE
 - [Symbol] = BUILDING
 - [Symbol] = GRAVE WITH NO HEADSTONE
 - [Symbol] = DECORATIVE MONUMENT
 - [Symbol] = FIRE DEPT CONNECTION
 - [Symbol] = FIRE HYDRANT
 - [Symbol] = YARD HYDRANT
 - [Symbol] = LIGHT POLE
 - [Symbol] = SPOT ELEVATION
 - [Symbol] = SURVEY CONTROL POINT
 - [Symbol] = STORM SEWER PIPE
 - [Symbol] = SANITARY SEWER CLEANOUT



VILLAGE WAY
 COUNTRY CLUB RD (NCSR 1200)
 (60' PUBLIC RW - PAVED)



SURVEY NOTES:
 1. ALL ELEVATIONS ARE BASED ON NAVD88.
 2. THIS IS NOT A BOUNDARY SURVEY.



PROJECT NO. 23022
 SCALE: AS NOTED
 DRAWN BY: MSP
 CHECKED BY: JCA
 DATE: 5/14/23



AVOLIS ENGINEERING, P.A.
 P.O. BOX 15564
 NEW BERN, NC 28561
 PH: (252) 633-0068

SAINT PAUL ROMAN CATHOLIC CHURCH
 3005 COUNTRY CLUB RD
 NEW BERN, NORTH CAROLINA
 TOPOGRAPHIC SURVEY

C1
 23022